

19-3

20-5

20A

20-5

#96

**CONTROLLED ACCESS ZONES**  
 For additional information, consult: Notice to Mariners  
 No. 43 of each year.

**ZONES D'ACCÈS CONTRÔLÉ**  
 Pour plus d'informations, consultez: Avis aux  
 navigateurs n° 43 de chaque année.

**CLOSED**

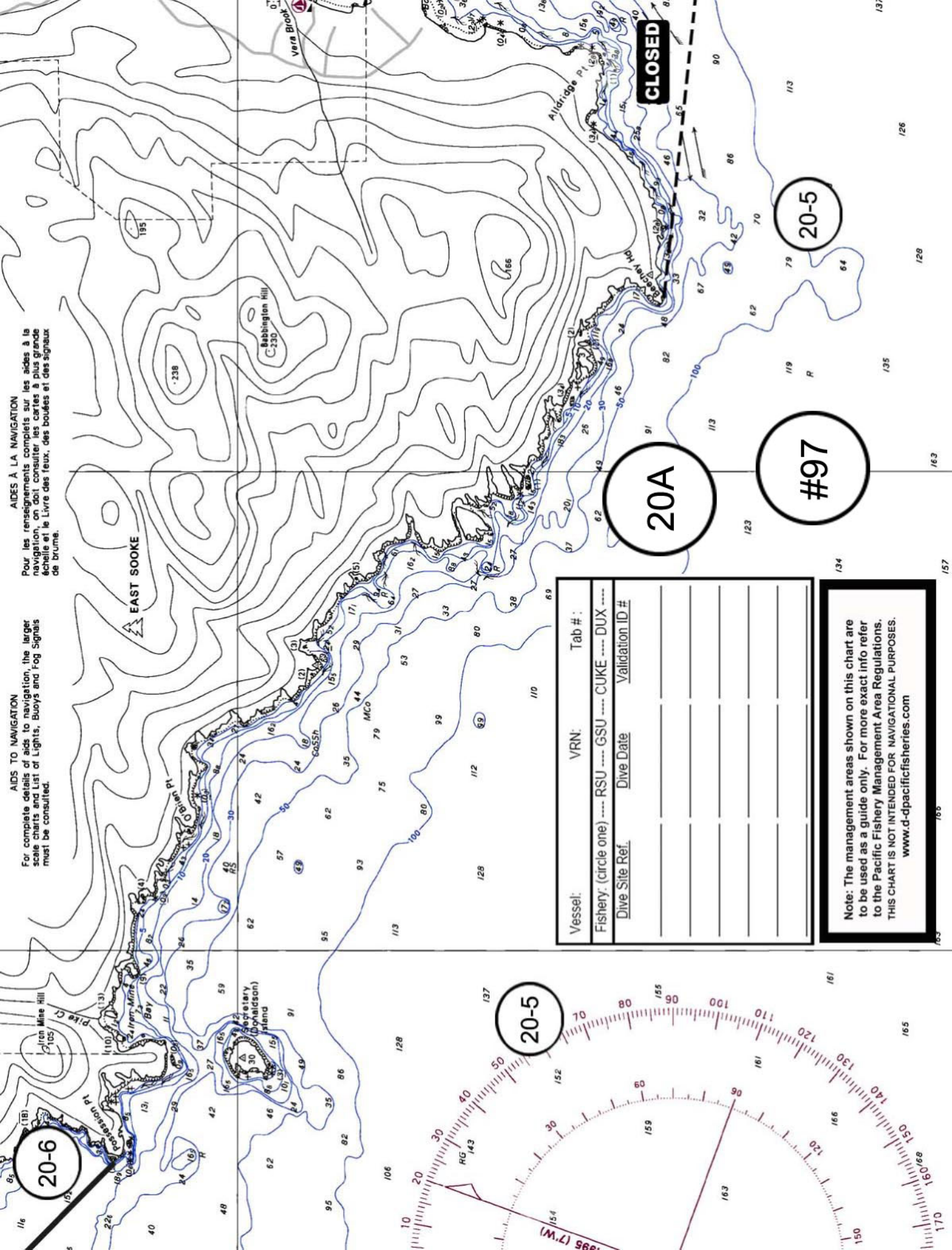
**CLOSED**

Vessel:	VRN:	Tab #:
Fishery: (circle one) --- RSU --- GSU --- CUKE --- DUX ---		
Dive Site Ref.	Dive Date	Validation ID #

Note: The management areas shown on this chart are to be used as a guide only. For more exact info refer to the Pacific Fishery Management Area Regulations. THIS CHART IS NOT INTENDED FOR NAVIGATIONAL PURPOSES. [www.d-dpacificfisheries.com](http://www.d-dpacificfisheries.com)

**AIDES À LA NAVIGATION**  
 Pour les renseignements complets sur les aides à la navigation, on doit consulter les cartes à plus grande échelle et le Livre des feux, des bouées et des signaux de brume.

**AIDS TO NAVIGATION**  
 For complete details of aids to navigation, the larger scale charts and List of Lights, Buoys and Fog Signals must be consulted.



**EAST SOOKE**

Babbington Hill  
 C-230

Vera Brook

**CLOSED**

**20A**

**#97**

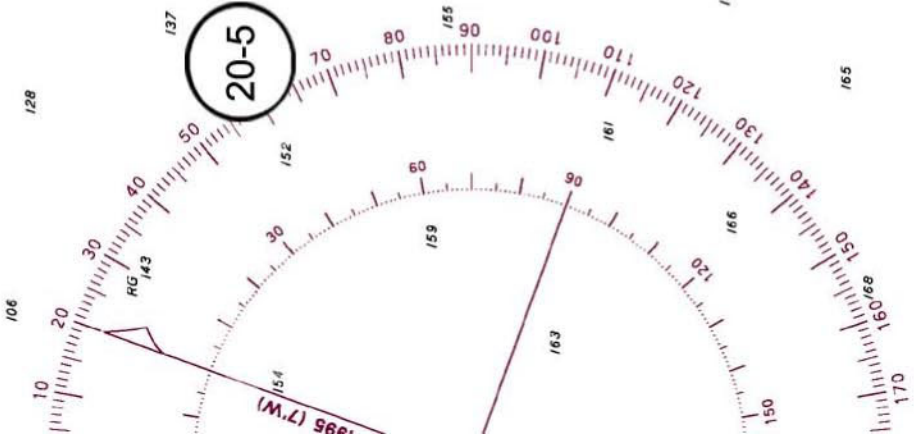
**20-5**

Vessel:	VRN:	Tab #:
Fishery: (circle one) ----	RSU ----	GSU ----
Dive Site Ref.	Dive Date	Validation ID #
----	----	----
----	----	----
----	----	----
----	----	----
----	----	----
----	----	----
----	----	----

Note: The management areas shown on this chart are to be used as a guide only. For more exact info refer to the Pacific Fishery Management Area Regulations. THIS CHART IS NOT INTENDED FOR NAVIGATIONAL PURPOSES. [www.d-ppacificfisheries.com](http://www.d-ppacificfisheries.com)

**20-6**

**20-5**



Note: The management areas shown on this chart are to be used as a guide only. For more exact info refer to the Pacific Fishery Management Area Regulations. THIS CHART IS NOT INTENDED FOR NAVIGATIONAL PURPOSES. [www.d-pacificfisheries.com](http://www.d-pacificfisheries.com)

Vessel: \_\_\_\_\_ VRN: \_\_\_\_\_ Tab #: \_\_\_\_\_

Fishery: (circle one) ---- RSU ---- GSU ---- CUKE ---- DUX ----

Dive Site Ref. \_\_\_\_\_ Dive Date \_\_\_\_\_ Validation ID # \_\_\_\_\_


#98

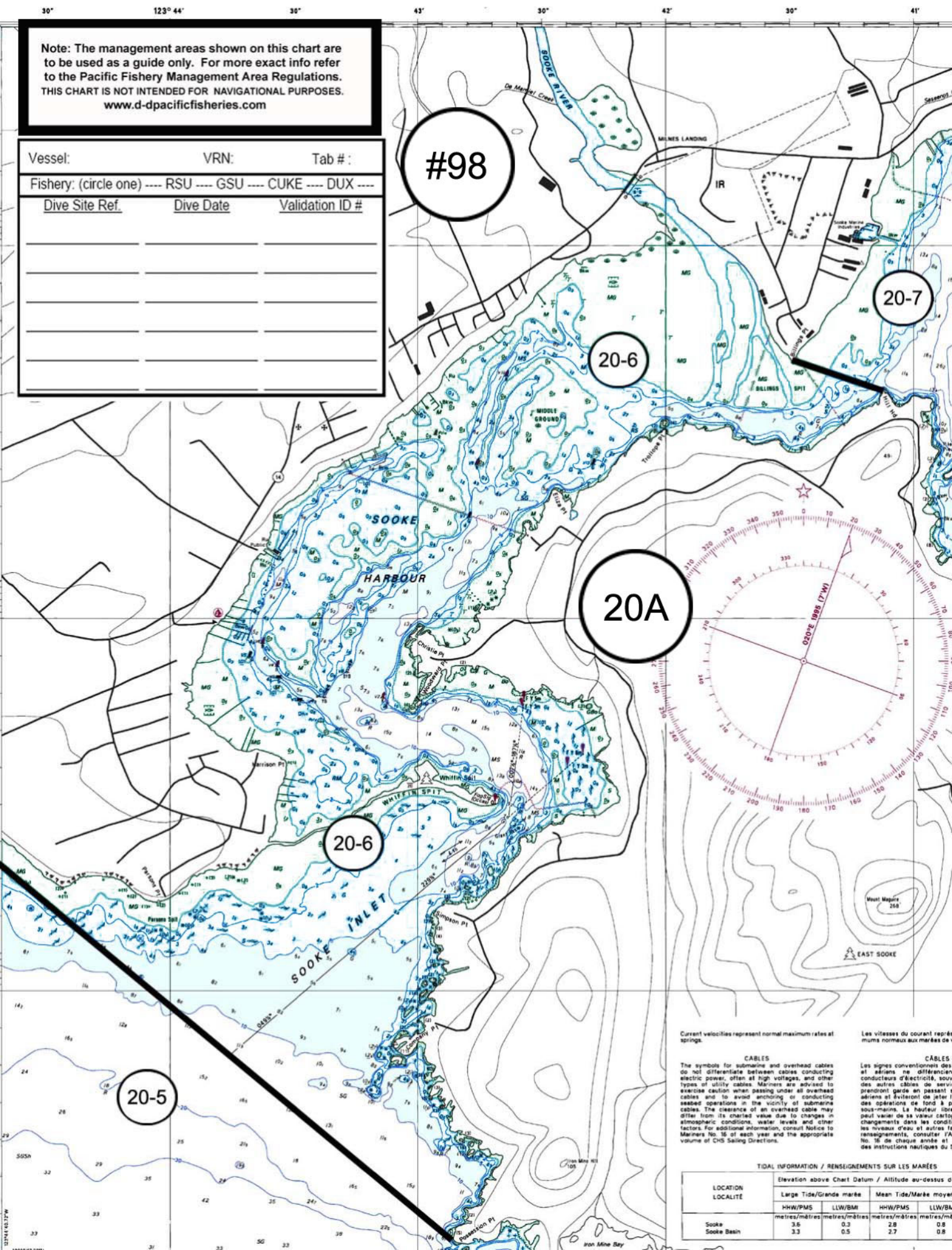
20-7

20-6

20A

20-6

20-5



Current velocities represent normal maximum rates at springs.

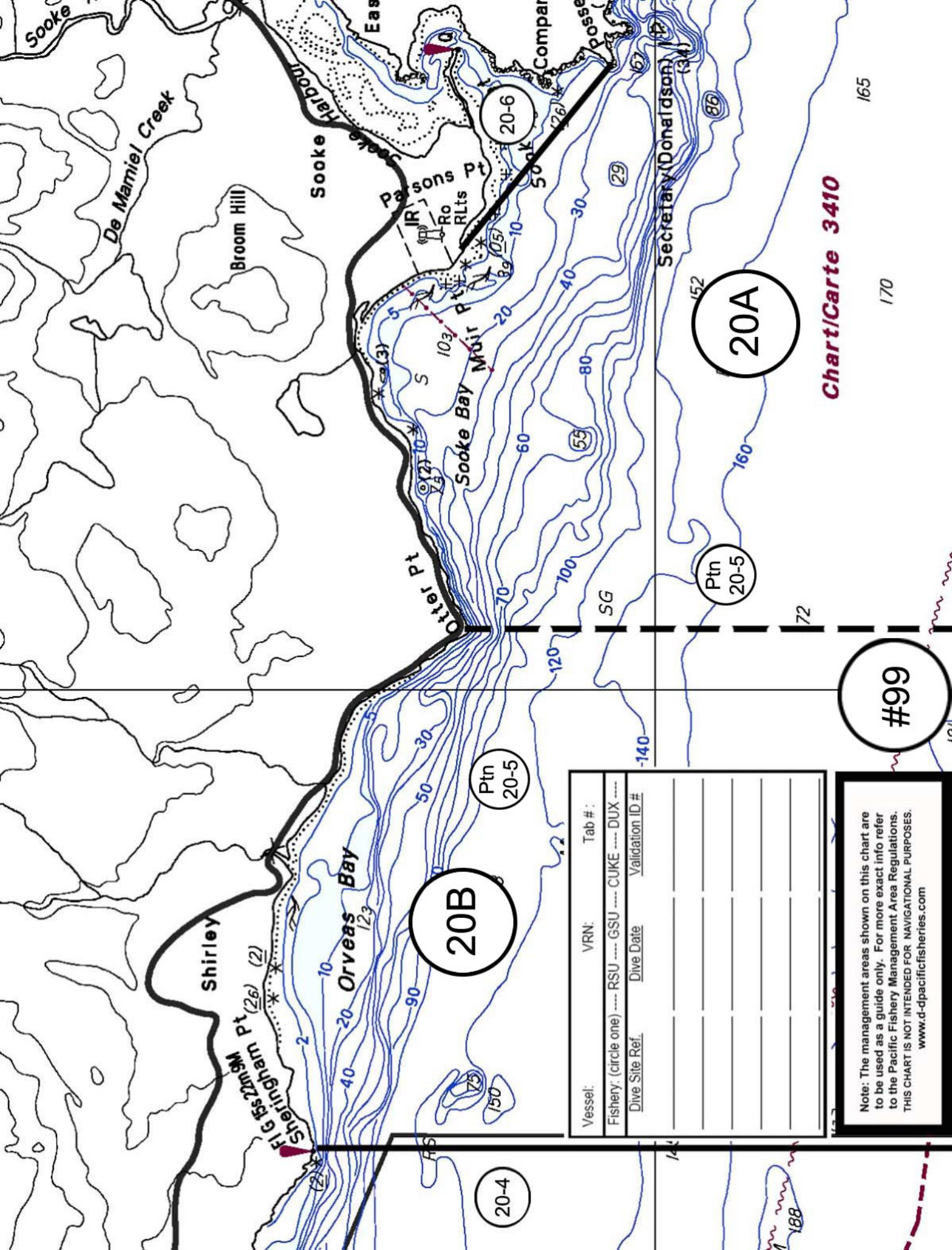
Les vitesses du courant représentées sont normales aux marées de printemps.

**CABLES**  
The symbols for submarine and overhead cables do not differentiate between cables conducting electric power, often at high voltages, and other types of utility cables. Mariners are advised to exercise caution when passing under all overhead cables and to avoid anchoring or conducting seabed operations in the vicinity of submarine cables. The clearance of an overhead cable may differ from its charted value due to changes in atmospheric conditions, water levels and other factors. For additional information, consult Notice to Mariners No. 16 of each year and the appropriate volume of CHS Sailing Directions.

**CABLES**  
Les signes conventionnels des câbles aériens ne différencient pas les conducteurs d'électricité, souvent à haute tension, des autres câbles de service utilitaires. Les marins sont avisés d'exercer la plus grande prudence en passant sous les câbles aériens et d'éviter d'ancrer ou de mener des opérations de fond à proximité des câbles sous-marins. La hauteur libre peut varier de sa valeur cartographique en raison de changements dans les conditions atmosphériques, les niveaux d'eau et d'autres facteurs. Pour plus de renseignements, consulter l'avis de marins No. 16 de chaque année et des instructions nautiques du 16.

**TOTAL INFORMATION / RENSEIGNEMENTS SUR LES MARÉES**

LOCATION LOCALITÉ	Elevation above Chart Datum / Altitude au-dessus de la cote			
	Large Tide/Grande marée	Mean Tide/Marée moyenne		
	HHW/PMS	LLW/BM	HHW/PMS	LLW/BM
Sooke	3.6	0.3	2.8	0.8
Sooke Basin	3.3	0.5	2.7	0.8



**Chart/Carte 3410**

165

170

**20B**

**20A**

**#99**

Vessel:	VRN:	Tab #:
Fishery: (circle one) ---- RSU ---- GSU ---- CUKE ---- DUX ----		
Dive Site Ref.	Dive Date	Validation ID #

Note: The management areas shown on this chart are to be used as a guide only. For more exact info refer to the Pacific Fishery Management Area Regulations. THIS CHART IS NOT INTENDED FOR NAVIGATIONAL PURPOSES. [www.d-ppacificfisheries.com](http://www.d-ppacificfisheries.com)

Shirley

Orveas Bay

De Marniel Creek

Sooke Harbour

Parsons Pt

Secretary (Donaldson)

Ptn 20-5

Ptn 20-5

20-4

20-6

Sherringham Pt (26) (2)

103

Otter Pt

Sooke Bay Muir Pt

IR, Ro, RLts

SG

72

152

29

30

40

60

80

100

120

140

150

10

20

30

40

50

60

70

80

90

10

20

30

40

50

60

70

80

90

10

20

30

40

50

60

70

80

90

10

20

30

40

50

60

70

80

90

10

20

30

40

50

60

70

80

90

10

20

30

40

50

60

70

80

90

10

20

30

40

50

60

70

80

90

10

20

30

40

50

60

70

80

90

10

20

30

40

50

60

70

80

90

10

20

30

40

50

60

70

80

90

10

20

30

40

50

60

70

80

90

10

20

30

40

50

60

70

80

90

10

20

30

40

50

60

70

80

90

10

20

30

40

50

60

70

80

90

10

20

30

40

50

60

70

80

90

10

20

30

40

50

60

70

80

90

10

20

30

40

50

60

70

80

90

10

20

30

40

50

60

70

80

90

10

20

30

40

50

60

70

80

90

10

20

30

40

50

60

70

80

90

10

20

30

40

50

60

70

80

90

10

20

30

40

50

60

70

80

90

10

20

30

40

50

60

70

80

90

10

20

30

40

50

60

70

80

90

10

20

30

40

50

60

70

80

90

10

20

30

40

50

60

70

80

90

10

20

30

40

50

60

70

80

90

10

20

30

40

50

60

70

80

90

10

20

30

40

50

60

70

80

90

10

20

30

40

50

60

70

80